

Ref: CO/24821

20<sup>th</sup> September 2024

## An Taisce

5 Foster Place,  
Temple Bar,  
Dublin 2,  
D02 V0P9

**Re:** Application for approval by Roscommon County Council as per Section 177AE of the Planning and Development Act 2000 (As Amended) for the implementation of an interim flood relief scheme from Lough Funshinagh to the Cross River within the townland of Carrick, Co. Roscommon

Dear Sir/Madam,

On behalf of Roscommon County Council, MWP are submitting an application for approval under Section 177AE of the Planning and Development Act 2000 (As Amended) to An Bord Pleanála, to develop an interim flood relief scheme to pump water from Lough Funshinagh and to discharge the water to the Cross River, within the townland of Carrick, in County Roscommon.

The scheme consists of the following:

- A floating unit located within Lough Funshinagh, 25 metres from the shore, that will house two hydraulically driven submersible pumps and incorporating a series of removable fish screens.
- A floating pontoon to provide access from the shore to the pump unit.
- A compound adjacent to the shores of the lough which will accommodate two hydraulic power units to provide power for the submersible pumps, and four diesel fuel tanks.
- An overground pipe system from the floating pontoon to the outfall at the Cross River over a distance of 2,450 metres. This will consist of two parallel 300 mm diameter flexible hoses, 2,135 metres long, joined with a manifold to 315 metres of 500 mm diameter rigid pipe.

Directors Peter Fay BSc CEng MIEI MStructE FConsEI | Paul Collins BE CEng MIEI MStructE | John Lee BE HDipSHWW CEng FIEI |  
Brian Sayers BE MSc CEng MIEI | Ian Brosnan BE CEng MIEI MICE MStructE  
Associate Directors Ken Fitzgerald BSc Surv Dip CEcon PG Dip Planning EIA CZM | David Aherne BE CEng MIEI MCIBSE |  
Tim Hurley BEng MEngSc CEng MIEI | Micheál Fenton BE CEng MIEI | Olivia Holmes BSc MSc CEng MIEI MCIWEM |  
Caitríona Fox BA MSc

Registered in Ireland as Malachy Walsh & Company Limited  
Company Registration Number 133445 VAT Number 4726135H  
Registered Office Park House, Bessboro Road, Blackrock, Cork, Ireland



- Road crossings to duct the flexible pipes under a private access road, on the R362 regional road, and L2013 local road. The crossings will each consist of two parallel 600 mm diameter pipes.
- An outfall system to control the flow into the Cross River consisting of a flow diffuser and rock armour.

The aim of the interim measures is to extract a sufficient volume of water from Lough Funshinagh that will mitigate the possible increase in level prior to developing a permanent scheme and to limit the peak water level to a level that will allow the flood risk to the properties around the lough to be successfully managed. The interim flood relief scheme will be in place for a period of up to 24 months and during this period there will be ongoing monitoring of water levels in Lough Funshinagh and in the Cross River.

A Natura Impact Statement (NIS) has been prepared as part of the application for approval in respect of the proposed development.

Accordingly, we are notifying you that the following documents have been submitted to An Bord Pleanála for consideration:

- Newspaper Notice
- Site Notice
- Planning Drawings
- List of prescribed bodies to which notice was sent under Section 177AE(4)(b) and a copy of each notice sent.
- Natura Impact Statement (NIS) (in accordance with Article 6 of EU Habitats Directive 92/43/EEC)
- Ecological Impact Assessment
- EIA Screening Report, EIA Screening Determination by Roscommon County Council and associated Managers order
- Engineering Report
- Construction Environmental Management Plan (CEMP)
- Water Framework Directive
- Archaeological Impact Assessment

A copy of the application may be viewed/downloaded on the following Roscommon County Council consultation website [www.roscommoncoco.ie/en/services/roads/lough-funshinagh/](http://www.roscommoncoco.ie/en/services/roads/lough-funshinagh/) commencing on 20th September 2024. A hard copy of the application can be made available if required.

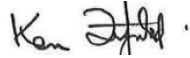
Any submissions and observations on the proposed development in relation to –

- i. the implications of the proposed development for proper planning and sustainable development in the area concerned,
- ii. the likely effects on the environment of the proposed development, and
- iii. the likely significant effects of the proposed development on a European Site, if carried out,

may be made in writing to An Bord Pleanála, 64 Marlborough Street, Dublin, D01 V902.

Any submission/observation must be received by An Bord Pleanála not later than on or before 5.30pm on 4<sup>th</sup> of November 2024

Yours sincerely,



---

Ken Fitzgerald  
for and on behalf of MWP

Ref: CO/24821

20<sup>th</sup> September 2024

**An Chomhairle Ealaíon,**  
70 Merrion Square,  
Dublin 2,  
D02 NY52

**Re:** Application for approval by Roscommon County Council as per Section 177AE of the Planning and Development Act 2000 (As Amended) for the implementation of an interim flood relief scheme from Lough Funshinagh to the Cross River within the townland of Carrick, Co. Roscommon

Dear Sir/Madam,

On behalf of Roscommon County Council, MWP are submitting an application for approval under Section 177AE of the Planning and Development Act 2000 (As Amended) to An Bord Pleanála, to develop an interim flood relief scheme to pump water from Lough Funshinagh and to discharge the water to the Cross River, within the townland of Carrick, in County Roscommon.

The scheme consists of the following:

- A floating unit located within Lough Funshinagh, 25 metres from the shore, that will house two hydraulically driven submersible pumps and incorporating a series of removable fish screens.
- A floating pontoon to provide access from the shore to the pump unit.
- A compound adjacent to the shores of the lough which will accommodate two hydraulic power units to provide power for the submersible pumps, and four diesel fuel tanks.
- An overground pipe system from the floating pontoon to the outfall at the Cross River over a distance of 2,450 metres. This will consist of two parallel 300 mm diameter flexible hoses, 2,135 metres long, joined with a manifold to 315 metres of 500 mm diameter rigid pipe.
- Road crossings to duct the flexible pipes under a private access road, on the R362 regional road, and L2013 local road. The crossings will each consist of two parallel 600 mm diameter pipes.

- An outfall system to control the flow into the Cross River consisting of a flow diffuser and rock armour.

The aim of the interim measures is to extract a sufficient volume of water from Lough Funshinagh that will mitigate the possible increase in level prior to developing a permanent scheme and to limit the peak water level to a level that will allow the flood risk to the properties around the lough to be successfully managed. The interim flood relief scheme will be in place for a period of up to 24 months and during this period there will be ongoing monitoring of water levels in Lough Funshinagh and in the Cross River.

A Natura Impact Statement (NIS) has been prepared as part of the application for approval in respect of the proposed development.

Accordingly, we are notifying you that the following documents have been submitted to An Bord Pleanála for consideration:

- Newspaper Notice
- Site Notice
- Planning Drawings
- List of prescribed bodies to which notice was sent under Section 177AE(4)(b) and a copy of each notice sent.
- Natura Impact Statement (NIS) (in accordance with Article 6 of EU Habitats Directive 92/43/EEC)
- Ecological Impact Assessment
- EIA Screening Report, EIA Screening Determination by Roscommon County Council and associated Managers order
- Engineering Report
- Construction Environmental Management Plan (CEMP)
- Water Framework Directive
- Archaeological Impact Assessment

A copy of the application may be viewed/downloaded on the following Roscommon County Council consultation website [www.roscommoncoco.ie/en/services/roads/lough-funshinagh/](http://www.roscommoncoco.ie/en/services/roads/lough-funshinagh/) commencing on 20<sup>th</sup> September 2024. A hard copy of the application can be made available if required.

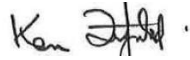
Any submissions and observations on the proposed development in relation to –

- i. the implications of the proposed development for proper planning and sustainable development in the area concerned,
- ii. the likely effects on the environment of the proposed development, and
- iii. the likely significant effects of the proposed development on a European Site, if carried out,

**may be made in writing to An Bord Pleanála, 64 Marlborough Street, Dublin, D01 V902.**

Any submission/observation must be received by An Bord Pleanála not later than on or before 5.30pm on 4<sup>th</sup> of November 2024

Yours sincerely,



---

Ken Fitzgerald  
for and on behalf of MWP

Ref: CO/24821  
20<sup>th</sup> September 2024

**The Manager,**  
Development Applications Unit,  
Dept. of Housing, Local Government and Heritage,  
Newtown Road,  
Wexford,  
Y35 AP90

**Re:** Application for approval by Roscommon County Council as per Section 177AE of the Planning and Development Act 2000 (As Amended) for the implementation of an interim flood relief scheme from Lough Funshinagh to the Cross River within the townland of Carrick, Co. Roscommon

Dear Sir/Madam,

On behalf of Roscommon County Council, MWP are submitting an application for approval under Section 177AE of the Planning and Development Act 2000 (As Amended) to An Bord Pleanála, to develop an interim flood relief scheme to pump water from Lough Funshinagh and to discharge the water to the Cross River, within the townland of Carrick, in County Roscommon.

The scheme consists of the following:

- A floating unit located within Lough Funshinagh, 25 metres from the shore, that will house two hydraulically driven submersible pumps and incorporating a series of removable fish screens.
- A floating pontoon to provide access from the shore to the pump unit.
- A compound adjacent to the shores of the lough which will accommodate two hydraulic power units to provide power for the submersible pumps, and four diesel fuel tanks.
- An overground pipe system from the floating pontoon to the outfall at the Cross River over a distance of 2,450 metres. This will consist of two parallel 300 mm diameter flexible hoses, 2,135 metres long, joined with a manifold to 315 metres of 500 mm diameter rigid pipe.

- Road crossings to duct the flexible pipes under a private access road, on the R362 regional road, and L2013 local road. The crossings will each consist of two parallel 600 mm diameter pipes.
- An outfall system to control the flow into the Cross River consisting of a flow diffuser and rock armour.

The aim of the interim measures is to extract a sufficient volume of water from Lough Funshinagh that will mitigate the possible increase in level prior to developing a permanent scheme and to limit the peak water level to a level that will allow the flood risk to the properties around the lough to be successfully managed. The interim flood relief scheme will be in place for a period of up to 24 months and during this period there will be ongoing monitoring of water levels in Lough Funshinagh and in the Cross River.

A Natura Impact Statement (NIS) has been prepared as part of the application for approval in respect of the proposed development.

Accordingly, we are notifying you that the following documents have been submitted to An Bord Pleanála for consideration:

- Newspaper Notice
- Site Notice
- Planning Drawings
- List of prescribed bodies to which notice was sent under Section 177AE(4)(b) and a copy of each notice sent.
- Natura Impact Statement (NIS) (in accordance with Article 6 of EU Habitats Directive 92/43/EEC)
- Ecological Impact Assessment
- EIA Screening Report, EIA Screening Determination by Roscommon County Council and associated Managers order
- Engineering Report
- Construction Environmental Management Plan (CEMP)
- Water Framework Directive
- Archaeological Impact Assessment

A copy of the application may be viewed/downloaded on the following Roscommon County Council consultation website [www.roscommoncoco.ie/en/services/roads/lough-funshinagh/](http://www.roscommoncoco.ie/en/services/roads/lough-funshinagh/) commencing on 20<sup>th</sup> September 2024. A hard copy of the application can be made available if required.

Any submissions and observations on the proposed development in relation to –

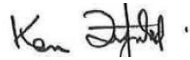
- i. the implications of the proposed development for proper planning and sustainable development in the area concerned,
- ii. the likely effects on the environment of the proposed development, and
- iii. the likely significant effects of the proposed development on a European Site, if carried out,



may be made in writing to An Bord Pleanála, 64 Marlborough Street, Dublin, D01 V902.

Any submission/observation must be received by An Bord Pleanála not later than on or before 5.30pm on 4<sup>th</sup> of November 2024

Yours sincerely,



---

Ken Fitzgerald  
for and on behalf of MWP

Ref: CO/24821

20<sup>th</sup> September 2024

**Environmental Protection Agency,**

Johnstown Castle Estate,  
Wexford,  
Y35 W821

**Re:** Application for approval by Roscommon County Council as per Section 177AE of the Planning and Development Act 2000 (As Amended) for the implementation of an interim flood relief scheme from Lough Funshinagh to the Cross River within the townland of Carrick, Co. Roscommon

Dear Sir/Madam,

On behalf of Roscommon County Council, MWP are submitting an application for approval under Section 177AE of the Planning and Development Act 2000 (As Amended) to An Bord Pleanála, to develop an interim flood relief scheme to pump water from Lough Funshinagh and to discharge the water to the Cross River, within the townland of Carrick, in County Roscommon.

The scheme consists of the following:

- A floating unit located within Lough Funshinagh, 25 metres from the shore, that will house two hydraulically driven submersible pumps and incorporating a series of removable fish screens.
- A floating pontoon to provide access from the shore to the pump unit.
- A compound adjacent to the shores of the lough which will accommodate two hydraulic power units to provide power for the submersible pumps, and four diesel fuel tanks.
- An overground pipe system from the floating pontoon to the outfall at the Cross River over a distance of 2,450 metres. This will consist of two parallel 300 mm diameter flexible hoses, 2,135 metres long, joined with a manifold to 315 metres of 500 mm diameter rigid pipe.
- Road crossings to duct the flexible pipes under a private access road, on the R362 regional road, and L2013 local road. The crossings will each consist of two parallel 600 mm diameter pipes.

- An outfall system to control the flow into the Cross River consisting of a flow diffuser and rock armour.

The aim of the interim measures is to extract a sufficient volume of water from Lough Funshinagh that will mitigate the possible increase in level prior to developing a permanent scheme and to limit the peak water level to a level that will allow the flood risk to the properties around the lough to be successfully managed. The interim flood relief scheme will be in place for a period of up to 24 months and during this period there will be ongoing monitoring of water levels in Lough Funshinagh and in the Cross River.

A Natura Impact Statement (NIS) has been prepared as part of the application for approval in respect of the proposed development.

Accordingly, we are notifying you that the following documents have been submitted to An Bord Pleanála for consideration:

- Newspaper Notice
- Site Notice
- Planning Drawings
- List of prescribed bodies to which notice was sent under Section 177AE(4)(b) and a copy of each notice sent.
- Natura Impact Statement (NIS) (in accordance with Article 6 of EU Habitats Directive 92/43/EEC)
- Ecological Impact Assessment
- EIA Screening Report, EIA Screening Determination by Roscommon County Council and associated Managers order
- Engineering Report
- Construction Environmental Management Plan (CEMP)
- Water Framework Directive
- Archaeological Impact Assessment

A copy of the application may be viewed/downloaded on the following Roscommon County Council consultation website [www.roscommoncoco.ie/en/services/roads/lough-funshinagh/](http://www.roscommoncoco.ie/en/services/roads/lough-funshinagh/) commencing on 20<sup>th</sup> September 2024. A hard copy of the application can be made available if required.

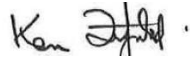
Any submissions and observations on the proposed development in relation to –

- i. the implications of the proposed development for proper planning and sustainable development in the area concerned,
- ii. the likely effects on the environment of the proposed development, and
- iii. the likely significant effects of the proposed development on a European Site, if carried out,

**may be made in writing to An Bord Pleanála, 64 Marlborough Street, Dublin, D01 V902.**

Any submission/observation must be received by An Bord Pleanála not later than on or before 5.30pm on 4<sup>th</sup> of November 2024

Yours sincerely,



---

Ken Fitzgerald  
for and on behalf of MWP

Ref: CO/24821  
20<sup>th</sup> September 2024

**Faile Ireland,**  
88-95 Amiens Street,  
Dublin 1,  
D01 WR86

**Re:** Application for approval by Roscommon County Council as per Section 177AE of the Planning and Development Act 2000 (As Amended) for the implementation of an interim flood relief scheme from Lough Funshinagh to the Cross River within the townland of Carrick, Co. Roscommon

Dear Sir/Madam,

On behalf of Roscommon County Council, MWP are submitting an application for approval under Section 177AE of the Planning and Development Act 2000 (As Amended) to An Bord Pleanála, to develop an interim flood relief scheme to pump water from Lough Funshinagh and to discharge the water to the Cross River, within the townland of Carrick, in County Roscommon.

The scheme consists of the following:

- A floating unit located within Lough Funshinagh, 25 metres from the shore, that will house two hydraulically driven submersible pumps and incorporating a series of removable fish screens.
- A floating pontoon to provide access from the shore to the pump unit.
- A compound adjacent to the shores of the lough which will accommodate two hydraulic power units to provide power for the submersible pumps, and four diesel fuel tanks.
- An overground pipe system from the floating pontoon to the outfall at the Cross River over a distance of 2,450 metres. This will consist of two parallel 300 mm diameter flexible hoses, 2,135 metres long, joined with a manifold to 315 metres of 500 mm diameter rigid pipe.
- Road crossings to duct the flexible pipes under a private access road, on the R362 regional road, and L2013 local road. The crossings will each consist of two parallel 600 mm diameter pipes.

Directors Peter Fay BSc CEng MIEI MStructE FConsEI | Paul Collins BE CEng MIEI MStructE | John Lee BE HDipSHWW CEng FIEI |  
Brian Sayers BE MSc CEng MIEI | Ian Brosnan BE CEng MIEI MICE MStructE

Associate Directors Ken Fitzgerald BSc Surv Dip CEcon PG Dip Planning EIA CZM | David Aherne BE CEng MIEI MCIBSE |  
Tim Hurley BEng MEngSc CEng MIEI | Micheál Fenton BE CEng MIEI | Olivia Holmes BSc MSc CEng MIEI MCIWEM |  
Caitríona Fox BA MSc

Registered in Ireland as Malachy Walsh & Company Limited  
Company Registration Number 133445 VAT Number 4726135H  
Registered Office Park House, Bessboro Road, Blackrock, Cork, Ireland



- An outfall system to control the flow into the Cross River consisting of a flow diffuser and rock armour.

The aim of the interim measures is to extract a sufficient volume of water from Lough Funshinagh that will mitigate the possible increase in level prior to developing a permanent scheme and to limit the peak water level to a level that will allow the flood risk to the properties around the lough to be successfully managed. The interim flood relief scheme will be in place for a period of up to 24 months and during this period there will be ongoing monitoring of water levels in Lough Funshinagh and in the Cross River.

A Natura Impact Statement (NIS) has been prepared as part of the application for approval in respect of the proposed development.

Accordingly, we are notifying you that the following documents have been submitted to An Bord Pleanála for consideration:

- Newspaper Notice
- Site Notice
- Planning Drawings
- List of prescribed bodies to which notice was sent under Section 177AE(4)(b) and a copy of each notice sent.
- Natura Impact Statement (NIS) (in accordance with Article 6 of EU Habitats Directive 92/43/EEC)
- Ecological Impact Assessment
- EIA Screening Report, EIA Screening Determination by Roscommon County Council and associated Managers order
- Engineering Report
- Construction Environmental Management Plan (CEMP)
- Water Framework Directive
- Archaeological Impact Assessment

A copy of the application may be viewed/downloaded on the following Roscommon County Council consultation website [www.roscommoncoco.ie/en/services/roads/lough-funshinagh/](http://www.roscommoncoco.ie/en/services/roads/lough-funshinagh/) commencing on 20<sup>th</sup> September 2024. A hard copy of the application can be made available if required.

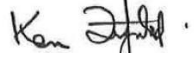
Any submissions and observations on the proposed development in relation to –

- i. the implications of the proposed development for proper planning and sustainable development in the area concerned,
- ii. the likely effects on the environment of the proposed development, and
- iii. the likely significant effects of the proposed development on a European Site, if carried out,

**may be made in writing to An Bord Pleanála, 64 Marlborough Street, Dublin, D01 V902.**

Any submission/observation must be received by An Bord Pleanála not later than on or before 5.30pm on 4<sup>th</sup> of November 2024

Yours sincerely,



---

Ken Fitzgerald  
for and on behalf of MWP

Ref: CO/24821

20<sup>th</sup> September 2024

**The Heritage Council,**  
Church Lane,  
Gardens,  
Kilkenny,  
R95 X264

**Re:** Application for approval by Roscommon County Council as per Section 177AE of the Planning and Development Act 2000 (As Amended) for the implementation of an interim flood relief scheme from Lough Funshinagh to the Cross River within the townland of Carrick, Co. Roscommon

Dear Sir/Madam,

On behalf of Roscommon County Council, MWP are submitting an application for approval under Section 177AE of the Planning and Development Act 2000 (As Amended) to An Bord Pleanála, to develop an interim flood relief scheme to pump water from Lough Funshinagh and to discharge the water to the Cross River, within the townland of Carrick, in County Roscommon.

The scheme consists of the following:

- A floating unit located within Lough Funshinagh, 25 metres from the shore, that will house two hydraulically driven submersible pumps and incorporating a series of removable fish screens.
- A floating pontoon to provide access from the shore to the pump unit.
- A compound adjacent to the shores of the lough which will accommodate two hydraulic power units to provide power for the submersible pumps, and four diesel fuel tanks.
- An overground pipe system from the floating pontoon to the outfall at the Cross River over a distance of 2,450 metres. This will consist of two parallel 300 mm diameter flexible hoses, 2,135 metres long, joined with a manifold to 315 metres of 500 mm diameter rigid pipe.

Directors Peter Fay BSc CEng MIEI MStructE FConsEI | Paul Collins BE CEng MIEI MStructE | John Lee BE HDipSHWW CEng FIEI |  
Brian Sayers BE MSc CEng MIEI | Ian Brosnan BE CEng MIEI MICE MStructE  
Associate Directors Ken Fitzgerald BSc Surv Dip CEcon PG Dip Planning EIA CZM | David Aherne BE CEng MIEI MCIBSE |  
Tim Hurley BEng MEngSc CEng MIEI | Micheál Fenton BE CEng MIEI | Olivia Holmes BSc MSc CEng MIEI MCIWEM |  
Caitríona Fox BA MSc

Registered in Ireland as Malachy Walsh & Company Limited  
Company Registration Number 133445 VAT Number 4726135H  
Registered Office Park House, Bessboro Road, Blackrock, Cork, Ireland





- Road crossings to duct the flexible pipes under a private access road, on the R362 regional road, and L2013 local road. The crossings will each consist of two parallel 600 mm diameter pipes.
- An outfall system to control the flow into the Cross River consisting of a flow diffuser and rock armour.

The aim of the interim measures is to extract a sufficient volume of water from Lough Funshinagh that will mitigate the possible increase in level prior to developing a permanent scheme and to limit the peak water level to a level that will allow the flood risk to the properties around the lough to be successfully managed. The interim flood relief scheme will be in place for a period of up to 24 months and during this period there will be ongoing monitoring of water levels in Lough Funshinagh and in the Cross River.

A Natura Impact Statement (NIS) has been prepared as part of the application for approval in respect of the proposed development.

Accordingly, we are notifying you that the following documents have been submitted to An Bord Pleanála for consideration:

- Newspaper Notice
- Site Notice
- Planning Drawings
- List of prescribed bodies to which notice was sent under Section 177AE(4)(b) and a copy of each notice sent.
- Natura Impact Statement (NIS) (in accordance with Article 6 of EU Habitats Directive 92/43/EEC)
- Ecological Impact Assessment
- EIA Screening Report, EIA Screening Determination by Roscommon County Council and associated Managers order
- Engineering Report
- Construction Environmental Management Plan (CEMP)
- Water Framework Directive
- Archaeological Impact Assessment

A copy of the application may be viewed/downloaded on the following Roscommon County Council consultation website [www.roscommoncoco.ie/en/services/roads/lough-funshinagh/](http://www.roscommoncoco.ie/en/services/roads/lough-funshinagh/) commencing on 20<sup>th</sup> September 2024. A hard copy of the application can be made available if required.

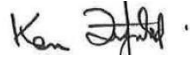
Any submissions and observations on the proposed development in relation to –

- i. the implications of the proposed development for proper planning and sustainable development in the area concerned,
- ii. the likely effects on the environment of the proposed development, and
- iii. the likely significant effects of the proposed development on a European Site, if carried out,

may be made in writing to An Bord Pleanála, 64 Marlborough Street, Dublin, D01 V902.

Any submission/observation must be received by An Bord Pleanála not later than on or before 5.30pm on 4<sup>th</sup> of November 2024

Yours sincerely,



---

Ken Fitzgerald  
for and on behalf of MWP

Ref: CO/24821  
20<sup>th</sup> September 2024

**National Environmental Health Service,**  
Health Service Executive,  
Government Offices,  
Convent Road,  
Co. Roscommon

**Re: Application for approval by Roscommon County Council as per Section 177AE of the Planning and Development Act 2000 (As Amended) for the implementation of an interim flood relief scheme from Lough Funshinagh to the Cross River within the townland of Carrick, Co. Roscommon**

Dear Sir/Madam,

On behalf of Roscommon County Council, MWP are submitting an application for approval under Section 177AE of the Planning and Development Act 2000 (As Amended) to An Bord Pleanála, to develop an interim flood relief scheme to pump water from Lough Funshinagh and to discharge the water to the Cross River, within the townland of Carrick, in County Roscommon.

The scheme consists of the following:

- A floating unit located within Lough Funshinagh, 25 metres from the shore, that will house two hydraulically driven submersible pumps and incorporating a series of removable fish screens.
- A floating pontoon to provide access from the shore to the pump unit.
- A compound adjacent to the shores of the lough which will accommodate two hydraulic power units to provide power for the submersible pumps, and four diesel fuel tanks.
- An overground pipe system from the floating pontoon to the outfall at the Cross River over a distance of 2,450 metres. This will consist of two parallel 300 mm diameter flexible hoses, 2,135 metres long, joined with a manifold to 315 metres of 500 mm diameter rigid pipe.
- Road crossings to duct the flexible pipes under a private access road, on the R362 regional road, and L2013 local road. The crossings will each consist of two parallel 600 mm diameter pipes.

Directors Peter Fay BSc CEng MIEI MStructE FConsEI | Paul Collins BE CEng MIEI MStructE | John Lee BE HDipSHWW CEng FIEI |  
Brian Sayers BE MSc CEng MIEI | Ian Brosnan BE CEng MIEI MICE MStructE  
Associate Directors Ken Fitzgerald BSc Surv Dip CEcon PG Dip Planning EIA CZM | David Aherne BE CEng MIEI MCIBSE |  
Tim Hurley BEng MEngSc CEng MIEI | Micheál Fenton BE CEng MIEI | Olivia Holmes BSc MSc CEng MIEI MCIWEM |  
Caitríona Fox BA MSc

Registered in Ireland as Malachy Walsh & Company Limited  
Company Registration Number 133445 VAT Number 4726135H  
Registered Office Park House, Bessboro Road, Blackrock, Cork, Ireland



- An outfall system to control the flow into the Cross River consisting of a flow diffuser and rock armour.

The aim of the interim measures is to extract a sufficient volume of water from Lough Funshinagh that will mitigate the possible increase in level prior to developing a permanent scheme and to limit the peak water level to a level that will allow the flood risk to the properties around the lough to be successfully managed. The interim flood relief scheme will be in place for a period of up to 24 months and during this period there will be ongoing monitoring of water levels in Lough Funshinagh and in the Cross River.

A Natura Impact Statement (NIS) has been prepared as part of the application for approval in respect of the proposed development.

Accordingly, we are notifying you that the following documents have been submitted to An Bord Pleanála for consideration:

- Newspaper Notice
- Site Notice
- Planning Drawings
- List of prescribed bodies to which notice was sent under Section 177AE(4)(b) and a copy of each notice sent.
- Natura Impact Statement (NIS) (in accordance with Article 6 of EU Habitats Directive 92/43/EEC)
- Ecological Impact Assessment
- EIA Screening Report, EIA Screening Determination by Roscommon County Council and associated Managers order
- Engineering Report
- Construction Environmental Management Plan (CEMP)
- Water Framework Directive
- Archaeological Impact Assessment

A copy of the application may be viewed/downloaded on the following Roscommon County Council consultation website [www.roscommoncoco.ie/en/services/roads/lough-funshinagh/](http://www.roscommoncoco.ie/en/services/roads/lough-funshinagh/) commencing on 20<sup>th</sup> September 2024. A hard copy of the application can be made available if required.

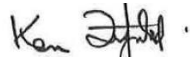
Any submissions and observations on the proposed development in relation to –

- i. the implications of the proposed development for proper planning and sustainable development in the area concerned,
- ii. the likely effects on the environment of the proposed development, and
- iii. the likely significant effects of the proposed development on a European Site, if carried out,

**may be made in writing to An Bord Pleanála, 64 Marlborough Street, Dublin, D01 V902.**

Any submission/observation must be received by An Bord Pleanála not later than on or before 5.30pm  
on 4<sup>th</sup> of November 2024

Yours sincerely,



---

Ken Fitzgerald  
for and on behalf of MWP

Ref: CO/24821  
20<sup>th</sup> September 2024

**Inland Fisheries Ireland**  
3044 Lake Drive  
Citywest Business Campus  
Dublin 24  
D24 CK66

**Re:** Application for approval by Roscommon County Council as per Section 177AE of the Planning and Development Act 2000 (As Amended) for the implementation of an interim flood relief scheme from Lough Funshinagh to the Cross River within the townland of Carrick, Co. Roscommon

Dear Sir/Madam,

On behalf of Roscommon County Council, MWP are submitting an application for approval under Section 177AE of the Planning and Development Act 2000 (As Amended) to An Bord Pleanála, to develop an interim flood relief scheme to pump water from Lough Funshinagh and to discharge the water to the Cross River, within the townland of Carrick, in County Roscommon.

The scheme consists of the following:

- A floating unit located within Lough Funshinagh, 25 metres from the shore, that will house two hydraulically driven submersible pumps and incorporating a series of removable fish screens.
- A floating pontoon to provide access from the shore to the pump unit.
- A compound adjacent to the shores of the lough which will accommodate two hydraulic power units to provide power for the submersible pumps, and four diesel fuel tanks.
- An overground pipe system from the floating pontoon to the outfall at the Cross River over a distance of 2,450 metres. This will consist of two parallel 300 mm diameter flexible hoses, 2,135 metres long, joined with a manifold to 315 metres of 500 mm diameter rigid pipe.

- Road crossings to duct the flexible pipes under a private access road, on the R362 regional road, and L2013 local road. The crossings will each consist of two parallel 600 mm diameter pipes.
- An outfall system to control the flow into the Cross River consisting of a flow diffuser and rock armour.

The aim of the interim measures is to extract a sufficient volume of water from Lough Funshinagh that will mitigate the possible increase in level prior to developing a permanent scheme and to limit the peak water level to a level that will allow the flood risk to the properties around the lough to be successfully managed. The interim flood relief scheme will be in place for a period of up to 24 months and during this period there will be ongoing monitoring of water levels in Lough Funshinagh and in the Cross River.

A Natura Impact Statement (NIS) has been prepared as part of the application for approval in respect of the proposed development.

Accordingly, we are notifying you that the following documents have been submitted to An Bord Pleanála for consideration:

- Newspaper Notice
- Site Notice
- Planning Drawings
- List of prescribed bodies to which notice was sent under Section 177AE(4)(b) and a copy of each notice sent.
- Natura Impact Statement (NIS) (in accordance with Article 6 of EU Habitats Directive 92/43/EEC)
- Ecological Impact Assessment
- EIA Screening Report, EIA Screening Determination by Roscommon County Council and associated Managers order
- Engineering Report
- Construction Environmental Management Plan (CEMP)
- Water Framework Directive
- Archaeological Impact Assessment

A copy of the application may be viewed/downloaded on the following Roscommon County Council consultation website [www.roscommoncoco.ie/en/services/roads/lough-funshinagh/](http://www.roscommoncoco.ie/en/services/roads/lough-funshinagh/) commencing on 20<sup>th</sup> September 2024. A hard copy of the application can be made available if required.

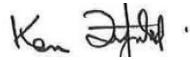
Any submissions and observations on the proposed development in relation to –

- i. the implications of the proposed development for proper planning and sustainable development in the area concerned,
- ii. the likely effects on the environment of the proposed development, and
- iii. the likely significant effects of the proposed development on a European Site, if carried out,

may be made in writing to An Bord Pleanála, 64 Marlborough Street, Dublin, D01 V902.

Any submission/observation must be received by An Bord Pleanála not later than on or before 5.30pm on 4<sup>th</sup> of November 2024

Yours sincerely,



---

Ken Fitzgerald  
for and on behalf of MWP



Ref: CO/24821  
20<sup>th</sup> September 2024

**Uisce Eireann,**  
Colvill House 24-26,  
Talbot Street,  
Dublin 1,  
D01 NP86

**Re: Application for approval by Roscommon County Council as per Section 177AE of the Planning and Development Act 2000 (As Amended) for the implementation of an interim flood relief scheme from Lough Funshinagh to the Cross River within the townland of Carrick, Co. Roscommon**

Dear Sir/Madam,

On behalf of Roscommon County Council, MWP are submitting an application for approval under Section 177AE of the Planning and Development Act 2000 (As Amended) to An Bord Pleanála, to develop an interim flood relief scheme to pump water from Lough Funshinagh and to discharge the water to the Cross River, within the townland of Carrick, in County Roscommon.

The scheme consists of the following:

- A floating unit located within Lough Funshinagh, 25 metres from the shore, that will house two hydraulically driven submersible pumps and incorporating a series of removable fish screens.
- A floating pontoon to provide access from the shore to the pump unit.
- A compound adjacent to the shores of the lough which will accommodate two hydraulic power units to provide power for the submersible pumps, and four diesel fuel tanks.
- An overground pipe system from the floating pontoon to the outfall at the Cross River over a distance of 2,450 metres. This will consist of two parallel 300 mm diameter flexible hoses, 2,135 metres long, joined with a manifold to 315 metres of 500 mm diameter rigid pipe.
- Road crossings to duct the flexible pipes under a private access road, on the R362 regional road, and L2013 local road. The crossings will each consist of two parallel 600 mm diameter pipes.

Directors Peter Fay BSc CEng MIEI MStructE FConsEI | Paul Collins BE CEng MIEI MStructE | John Lee BE HDipSHWW CEng FIEI |  
Brian Sayers BE MSc CEng MIEI | Ian Brosnan BE CEng MIEI MICE MStructE  
Associate Directors Ken Fitzgerald BSc Surv Dip CEcon PG Dip Planning EIA CZM | David Aherne BE CEng MIEI MCIBSE |  
Tim Hurley BEng MEngSc CEng MIEI | Micheál Fenton BE CEng MIEI | Olivia Holmes BSc MSc CEng MIEI MCIWEM |  
Caitríona Fox BA MSc

Registered in Ireland as Malachy Walsh & Company Limited  
Company Registration Number 133445 VAT Number 4726135H  
Registered Office Park House, Bessboro Road, Blackrock, Cork, Ireland



- An outfall system to control the flow into the Cross River consisting of a flow diffuser and rock armour.

The aim of the interim measures is to extract a sufficient volume of water from Lough Funshinagh that will mitigate the possible increase in level prior to developing a permanent scheme and to limit the peak water level to a level that will allow the flood risk to the properties around the lough to be successfully managed. The interim flood relief scheme will be in place for a period of up to 24 months and during this period there will be ongoing monitoring of water levels in Lough Funshinagh and in the Cross River.

A Natura Impact Statement (NIS) has been prepared as part of the application for approval in respect of the proposed development.

Accordingly, we are notifying you that the following documents have been submitted to An Bord Pleanála for consideration:

- Newspaper Notice
- Site Notice
- Planning Drawings
- List of prescribed bodies to which notice was sent under Section 177AE(4)(b) and a copy of each notice sent.
- Natura Impact Statement (NIS) (in accordance with Article 6 of EU Habitats Directive 92/43/EEC)
- Ecological Impact Assessment
- EIA Screening Report, EIA Screening Determination by Roscommon County Council and associated Managers order
- Engineering Report
- Construction Environmental Management Plan (CEMP)
- Water Framework Directive
- Archaeological Impact Assessment

A copy of the application may be viewed/downloaded on the following Roscommon County Council consultation website [www.roscommoncoco.ie/en/services/roads/lough-funshinagh/](http://www.roscommoncoco.ie/en/services/roads/lough-funshinagh/) commencing on 20<sup>th</sup> September 2024. A hard copy of the application can be made available if required.

Any submissions and observations on the proposed development in relation to –

- i. the implications of the proposed development for proper planning and sustainable development in the area concerned,
- ii. the likely effects on the environment of the proposed development, and
- iii. the likely significant effects of the proposed development on a European Site, if carried out,

**may be made in writing to An Bord Pleanála, 64 Marlborough Street, Dublin, D01 V902.**

Any submission/observation must be received by An Bord Pleanála not later than on or before 5.30pm on 4<sup>th</sup> of November 2024

Yours sincerely,



---

Ken Fitzgerald  
for and on behalf of MWP

Ref: CO/24821

20<sup>th</sup> September 2024

**Minister for Agriculture, Food and the Marine**

Agriculture House

Kildare Street

Dublin 2

D02 WK12

**Re: Application for approval by Roscommon County Council as per Section 177AE of the Planning and Development Act 2000 (As Amended) for the implementation of an interim flood relief scheme from Lough Funshinagh to the Cross River within the townland of Carrick, Co. Roscommon**

Dear Sir/Madam,

On behalf of Roscommon County Council, MWP are submitting an application for approval under Section 177AE of the Planning and Development Act 2000 (As Amended) to An Bord Pleanála, to develop an interim flood relief scheme to pump water from Lough Funshinagh and to discharge the water to the Cross River, within the townland of Carrick, in County Roscommon.

The scheme consists of the following:

- A floating unit located within Lough Funshinagh, 25 metres from the shore, that will house two hydraulically driven submersible pumps and incorporating a series of removable fish screens.
- A floating pontoon to provide access from the shore to the pump unit.
- A compound adjacent to the shores of the lough which will accommodate two hydraulic power units to provide power for the submersible pumps, and four diesel fuel tanks.
- An overground pipe system from the floating pontoon to the outfall at the Cross River over a distance of 2,450 metres. This will consist of two parallel 300 mm diameter flexible hoses, 2,135 metres long, joined with a manifold to 315 metres of 500 mm diameter rigid pipe.

- Road crossings to duct the flexible pipes under a private access road, on the R362 regional road, and L2013 local road. The crossings will each consist of two parallel 600 mm diameter pipes.
- An outfall system to control the flow into the Cross River consisting of a flow diffuser and rock armour.

The aim of the interim measures is to extract a sufficient volume of water from Lough Funshinagh that will mitigate the possible increase in level prior to developing a permanent scheme and to limit the peak water level to a level that will allow the flood risk to the properties around the lough to be successfully managed. The interim flood relief scheme will be in place for a period of up to 24 months and during this period there will be ongoing monitoring of water levels in Lough Funshinagh and in the Cross River.

A Natura Impact Statement (NIS) has been prepared as part of the application for approval in respect of the proposed development.

Accordingly, we are notifying you that the following documents have been submitted to An Bord Pleanála for consideration:

- Newspaper Notice
- Site Notice
- Planning Drawings
- List of prescribed bodies to which notice was sent under Section 177AE(4)(b) and a copy of each notice sent.
- Natura Impact Statement (NIS) (in accordance with Article 6 of EU Habitats Directive 92/43/EEC)
- Ecological Impact Assessment
- EIA Screening Report, EIA Screening Determination by Roscommon County Council and associated Managers order
- Engineering Report
- Construction Environmental Management Plan (CEMP)
- Water Framework Directive
- Archaeological Impact Assessment

A copy of the application may be viewed/downloaded on the following Roscommon County Council consultation website [www.roscommoncoco.ie/en/services/roads/lough-funshinagh/](http://www.roscommoncoco.ie/en/services/roads/lough-funshinagh/) commencing on 20<sup>th</sup> September 2024. A hard copy of the application can be made available if required.

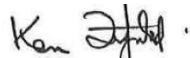
Any submissions and observations on the proposed development in relation to –

- i. the implications of the proposed development for proper planning and sustainable development in the area concerned,
- ii. the likely effects on the environment of the proposed development, and
- iii. the likely significant effects of the proposed development on a European Site, if carried out,

may be made in writing to An Bord Pleanála, 64 Marlborough Street, Dublin, D01 V902.

Any submission/observation must be received by An Bord Pleanála not later than on or before 5.30pm on 4<sup>th</sup> of November 2024

Yours sincerely,



---

Ken Fitzgerald  
for and on behalf of MWP

Ref: CO/24821

20<sup>th</sup> September 2024

**Minister for the Environment, Climate and Communications**

29-31 Adelaide Road

Dublin 2

D02 X285

**Re: Application for approval by Roscommon County Council as per Section 177AE of the Planning and Development Act 2000 (As Amended) for the implementation of an interim flood relief scheme from Lough Funshinagh to the Cross River within the townland of Carrick, Co. Roscommon**

Dear Sir/Madam,

On behalf of Roscommon County Council, MWP are submitting an application for approval under Section 177AE of the Planning and Development Act 2000 (As Amended) to An Bord Pleanála, to develop an interim flood relief scheme to pump water from Lough Funshinagh and to discharge the water to the Cross River, within the townland of Carrick, in County Roscommon.

The scheme consists of the following:

- A floating unit located within Lough Funshinagh, 25 metres from the shore, that will house two hydraulically driven submersible pumps and incorporating a series of removable fish screens.
- A floating pontoon to provide access from the shore to the pump unit.
- A compound adjacent to the shores of the lough which will accommodate two hydraulic power units to provide power for the submersible pumps, and four diesel fuel tanks.
- An overground pipe system from the floating pontoon to the outfall at the Cross River over a distance of 2,450 metres. This will consist of two parallel 300 mm diameter flexible hoses, 2,135 metres long, joined with a manifold to 315 metres of 500 mm diameter rigid pipe.
- Road crossings to duct the flexible pipes under a private access road, on the R362 regional road, and L2013 local road. The crossings will each consist of two parallel 600 mm diameter pipes.

- An outfall system to control the flow into the Cross River consisting of a flow diffuser and rock armour.

The aim of the interim measures is to extract a sufficient volume of water from Lough Funshinagh that will mitigate the possible increase in level prior to developing a permanent scheme and to limit the peak water level to a level that will allow the flood risk to the properties around the lough to be successfully managed. The interim flood relief scheme will be in place for a period of up to 24 months and during this period there will be ongoing monitoring of water levels in Lough Funshinagh and in the Cross River.

A Natura Impact Statement (NIS) has been prepared as part of the application for approval in respect of the proposed development.

Accordingly, we are notifying you that the following documents have been submitted to An Bord Pleanála for consideration:

- Newspaper Notice
- Site Notice
- Planning Drawings
- List of prescribed bodies to which notice was sent under Section 177AE(4)(b) and a copy of each notice sent.
- Natura Impact Statement (NIS) (in accordance with Article 6 of EU Habitats Directive 92/43/EEC)
- Ecological Impact Assessment
- EIA Screening Report, EIA Screening Determination by Roscommon County Council and associated Managers order
- Engineering Report
- Construction Environmental Management Plan (CEMP)
- Water Framework Directive
- Archaeological Impact Assessment

A copy of the application may be viewed/downloaded on the following Roscommon County Council consultation website [www.roscommoncoco.ie/en/services/roads/lough-funshinagh/](http://www.roscommoncoco.ie/en/services/roads/lough-funshinagh/) commencing on 20<sup>th</sup> September 2024. A hard copy of the application can be made available if required.

Any submissions and observations on the proposed development in relation to –


- i. the implications of the proposed development for proper planning and sustainable development in the area concerned,
- ii. the likely effects on the environment of the proposed development, and
- iii. the likely significant effects of the proposed development on a European Site, if carried out,

**may be made in writing to An Bord Pleanála, 64 Marlborough Street, Dublin, D01 V902.**



Any submission/observation must be received by An Bord Pleanála not later than on or before 5.30pm  
on 4<sup>th</sup> of November 2024

Yours sincerely,



---

Ken Fitzgerald  
for and on behalf of MWP

Ref: CO/24821

20<sup>th</sup> September 2024

## Northern Western Regional Assembly

The Square,  
Ballaghaderreen,  
Co. Roscommon,  
F45 W674

**Re:** Application for approval by Roscommon County Council as per Section 177AE of the Planning and Development Act 2000 (As Amended) for the implementation of an interim flood relief scheme from Lough Funshinagh to the Cross River within the townland of Carrick, Co. Roscommon

Dear Sir/Madam,

On behalf of Roscommon County Council, MWP are submitting an application for approval under Section 177AE of the Planning and Development Act 2000 (As Amended) to An Bord Pleanála, to develop an interim flood relief scheme to pump water from Lough Funshinagh and to discharge the water to the Cross River, within the townland of Carrick, in County Roscommon.

The scheme consists of the following:

- A floating unit located within Lough Funshinagh, 25 metres from the shore, that will house two hydraulically driven submersible pumps and incorporating a series of removable fish screens.
- A floating pontoon to provide access from the shore to the pump unit.
- A compound adjacent to the shores of the lough which will accommodate two hydraulic power units to provide power for the submersible pumps, and four diesel fuel tanks.
- An overground pipe system from the floating pontoon to the outfall at the Cross River over a distance of 2,450 metres. This will consist of two parallel 300 mm diameter flexible hoses, 2,135 metres long, joined with a manifold to 315 metres of 500 mm diameter rigid pipe.

- Road crossings to duct the flexible pipes under a private access road, on the R362 regional road, and L2013 local road. The crossings will each consist of two parallel 600 mm diameter pipes.
- An outfall system to control the flow into the Cross River consisting of a flow diffuser and rock armour.

The aim of the interim measures is to extract a sufficient volume of water from Lough Funshinagh that will mitigate the possible increase in level prior to developing a permanent scheme and to limit the peak water level to a level that will allow the flood risk to the properties around the lough to be successfully managed. The interim flood relief scheme will be in place for a period of up to 24 months and during this period there will be ongoing monitoring of water levels in Lough Funshinagh and in the Cross River.

A Natura Impact Statement (NIS) has been prepared as part of the application for approval in respect of the proposed development.

Accordingly, we are notifying you that the following documents have been submitted to An Bord Pleanála for consideration:

- Newspaper Notice
- Site Notice
- Planning Drawings
- List of prescribed bodies to which notice was sent under Section 177AE(4)(b) and a copy of each notice sent.
- Natura Impact Statement (NIS) (in accordance with Article 6 of EU Habitats Directive 92/43/EEC)
- Ecological Impact Assessment
- EIA Screening Report, EIA Screening Determination by Roscommon County Council and associated Managers order
- Engineering Report
- Construction Environmental Management Plan (CEMP)
- Water Framework Directive
- Archaeological Impact Assessment

A copy of the application may be viewed/downloaded on the following Roscommon County Council consultation website [www.roscommoncoco.ie/en/services/roads/lough-funshinagh/](http://www.roscommoncoco.ie/en/services/roads/lough-funshinagh/) commencing on 20<sup>th</sup> September 2024. A hard copy of the application can be made available if required.


Any submissions and observations on the proposed development in relation to –

- i. the implications of the proposed development for proper planning and sustainable development in the area concerned,
- ii. the likely effects on the environment of the proposed development, and
- iii. the likely significant effects of the proposed development on a European Site, if carried out,

may be made in writing to An Bord Pleanála, 64 Marlborough Street, Dublin, D01 V902.

Any submission/observation must be received by An Bord Pleanála not later than on or before 5.30pm on 4<sup>th</sup> of November 2024

Yours sincerely,



---

Ken Fitzgerald  
for and on behalf of MWP

Ref: CO/24821

20<sup>th</sup> September 2024

## Office of Public Works

Jonathan Swift Street

Trim

Meath

C15 NX36

**Re:** Application for approval by Roscommon County Council as per Section 177AE of the Planning and Development Act 2000 (As Amended) for the implementation of an interim flood relief scheme from Lough Funshinagh to the Cross River within the townland of Carrick, Co. Roscommon

Dear Sir/Madam,

On behalf of Roscommon County Council, MWP are submitting an application for approval under Section 177AE of the Planning and Development Act 2000 (As Amended) to An Bord Pleanála, to develop an interim flood relief scheme to pump water from Lough Funshinagh and to discharge the water to the Cross River, within the townland of Carrick, in County Roscommon.

The scheme consists of the following:

- A floating unit located within Lough Funshinagh, 25 metres from the shore, that will house two hydraulically driven submersible pumps and incorporating a series of removable fish screens.
- A floating pontoon to provide access from the shore to the pump unit.
- A compound adjacent to the shores of the lough which will accommodate two hydraulic power units to provide power for the submersible pumps, and four diesel fuel tanks.
- An overground pipe system from the floating pontoon to the outfall at the Cross River over a distance of 2,450 metres. This will consist of two parallel 300 mm diameter flexible hoses, 2,135 metres long, joined with a manifold to 315 metres of 500 mm diameter rigid pipe.

- Road crossings to duct the flexible pipes under a private access road, on the R362 regional road, and L2013 local road. The crossings will each consist of two parallel 600 mm diameter pipes.
- An outfall system to control the flow into the Cross River consisting of a flow diffuser and rock armour.

The aim of the interim measures is to extract a sufficient volume of water from Lough Funshinagh that will mitigate the possible increase in level prior to developing a permanent scheme and to limit the peak water level to a level that will allow the flood risk to the properties around the lough to be successfully managed. The interim flood relief scheme will be in place for a period of up to 24 months and during this period there will be ongoing monitoring of water levels in Lough Funshinagh and in the Cross River.

A Natura Impact Statement (NIS) has been prepared as part of the application for approval in respect of the proposed development.

Accordingly, we are notifying you that the following documents have been submitted to An Bord Pleanála for consideration:

- Newspaper Notice
- Site Notice
- Planning Drawings
- List of prescribed bodies to which notice was sent under Section 177AE(4)(b) and a copy of each notice sent.
- Natura Impact Statement (NIS) (in accordance with Article 6 of EU Habitats Directive 92/43/EEC)
- Ecological Impact Assessment
- EIA Screening Report, EIA Screening Determination by Roscommon County Council and associated Managers order
- Engineering Report
- Construction Environmental Management Plan (CEMP)
- Water Framework Directive
- Archaeological Impact Assessment

A copy of the application may be viewed/downloaded on the following Roscommon County Council consultation website [www.roscommoncoco.ie/en/services/roads/lough-funshinagh/](http://www.roscommoncoco.ie/en/services/roads/lough-funshinagh/) commencing on 20<sup>th</sup> September 2024. A hard copy of the application can be made available if required.

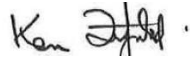
Any submissions and observations on the proposed development in relation to –

- i. the implications of the proposed development for proper planning and sustainable development in the area concerned,
- ii. the likely effects on the environment of the proposed development, and
- iii. the likely significant effects of the proposed development on a European Site, if carried out,

may be made in writing to An Bord Pleanála, 64 Marlborough Street, Dublin, D01 V902.

Any submission/observation must be received by An Bord Pleanála not later than on or before 5.30pm on 4<sup>th</sup> of November 2024

Yours sincerely,



---

Ken Fitzgerald  
for and on behalf of MWP

Ref: CO/24821  
20<sup>th</sup> September 2024

**Waterways Ireland,**  
The Quay,  
Athlone,  
Co. Westmeath

**Re: Application for approval by Roscommon County Council as per Section 177AE of the Planning and Development Act 2000 (As Amended) for the implementation of an interim flood relief scheme from Lough Funshinagh to the Cross River within the townland of Carrick, Co. Roscommon**

Dear Sir/Madam,

On behalf of Roscommon County Council, MWP are submitting an application for approval under Section 177AE of the Planning and Development Act 2000 (As Amended) to An Bord Pleanála, to develop an interim flood relief scheme to pump water from Lough Funshinagh and to discharge the water to the Cross River, within the townland of Carrick, in County Roscommon.

The scheme consists of the following:

- A floating unit located within Lough Funshinagh, 25 metres from the shore, that will house two hydraulically driven submersible pumps and incorporating a series of removable fish screens.
- A floating pontoon to provide access from the shore to the pump unit.
- A compound adjacent to the shores of the lough which will accommodate two hydraulic power units to provide power for the submersible pumps, and four diesel fuel tanks.
- An overground pipe system from the floating pontoon to the outfall at the Cross River over a distance of 2,450 metres. This will consist of two parallel 300 mm diameter flexible hoses, 2,135 metres long, joined with a manifold to 315 metres of 500 mm diameter rigid pipe.
- Road crossings to duct the flexible pipes under a private access road, on the R362 regional road, and L2013 local road. The crossings will each consist of two parallel 600 mm diameter pipes.

Directors Peter Fay BSc CEng MIEI MStructE FConsEI | Paul Collins BE CEng MIEI MStructE | John Lee BE HDipSHWW CEng FIEI |  
Brian Sayers BE MSc CEng MIEI | Ian Brosnan BE CEng MIEI MICE MStructE  
Associate Directors Ken Fitzgerald BSc Surv Dip CEcon PG Dip Planning EIA CZM | David Aherne BE CEng MIEI MCIBSE |  
Tim Hurley BEng MEngSc CEng MIEI | Micheál Fenton BE CEng MIEI | Olivia Holmes BSc MSc CEng MIEI MCIWEM |  
Caitríona Fox BA MSc

Registered in Ireland as Malachy Walsh & Company Limited  
Company Registration Number 133445 VAT Number 4726135H  
Registered Office Park House, Bessboro Road, Blackrock, Cork, Ireland





- An outfall system to control the flow into the Cross River consisting of a flow diffuser and rock armour.

The aim of the interim measures is to extract a sufficient volume of water from Lough Funshinagh that will mitigate the possible increase in level prior to developing a permanent scheme and to limit the peak water level to a level that will allow the flood risk to the properties around the lough to be successfully managed. The interim flood relief scheme will be in place for a period of up to 24 months and during this period there will be ongoing monitoring of water levels in Lough Funshinagh and in the Cross River.

A Natura Impact Statement (NIS) has been prepared as part of the application for approval in respect of the proposed development.

Accordingly, we are notifying you that the following documents have been submitted to An Bord Pleanála for consideration:

- Newspaper Notice
- Site Notice
- Planning Drawings
- List of prescribed bodies to which notice was sent under Section 177AE(4)(b) and a copy of each notice sent.
- Natura Impact Statement (NIS) (in accordance with Article 6 of EU Habitats Directive 92/43/EEC)
- Ecological Impact Assessment
- EIA Screening Report, EIA Screening Determination by Roscommon County Council and associated Managers order
- Engineering Report
- Construction Environmental Management Plan (CEMP)
- Water Framework Directive
- Archaeological Impact Assessment

A copy of the application may be viewed/downloaded on the following Roscommon County Council consultation website [www.roscommoncoco.ie/en/services/roads/lough-funshinagh/](http://www.roscommoncoco.ie/en/services/roads/lough-funshinagh/) commencing on 20<sup>th</sup> September 2024. A hard copy of the application can be made available if required.


Any submissions and observations on the proposed development in relation to –

- i. the implications of the proposed development for proper planning and sustainable development in the area concerned,
- ii. the likely effects on the environment of the proposed development, and
- iii. the likely significant effects of the proposed development on a European Site, if carried out,

**may be made in writing to An Bord Pleanála, 64 Marlborough Street, Dublin, D01 V902.**

Any submission/observation must be received by An Bord Pleanála not later than on or before 5.30pm  
on 4<sup>th</sup> of November 2024

Yours sincerely,



---

Ken Fitzgerald  
for and on behalf of MWP